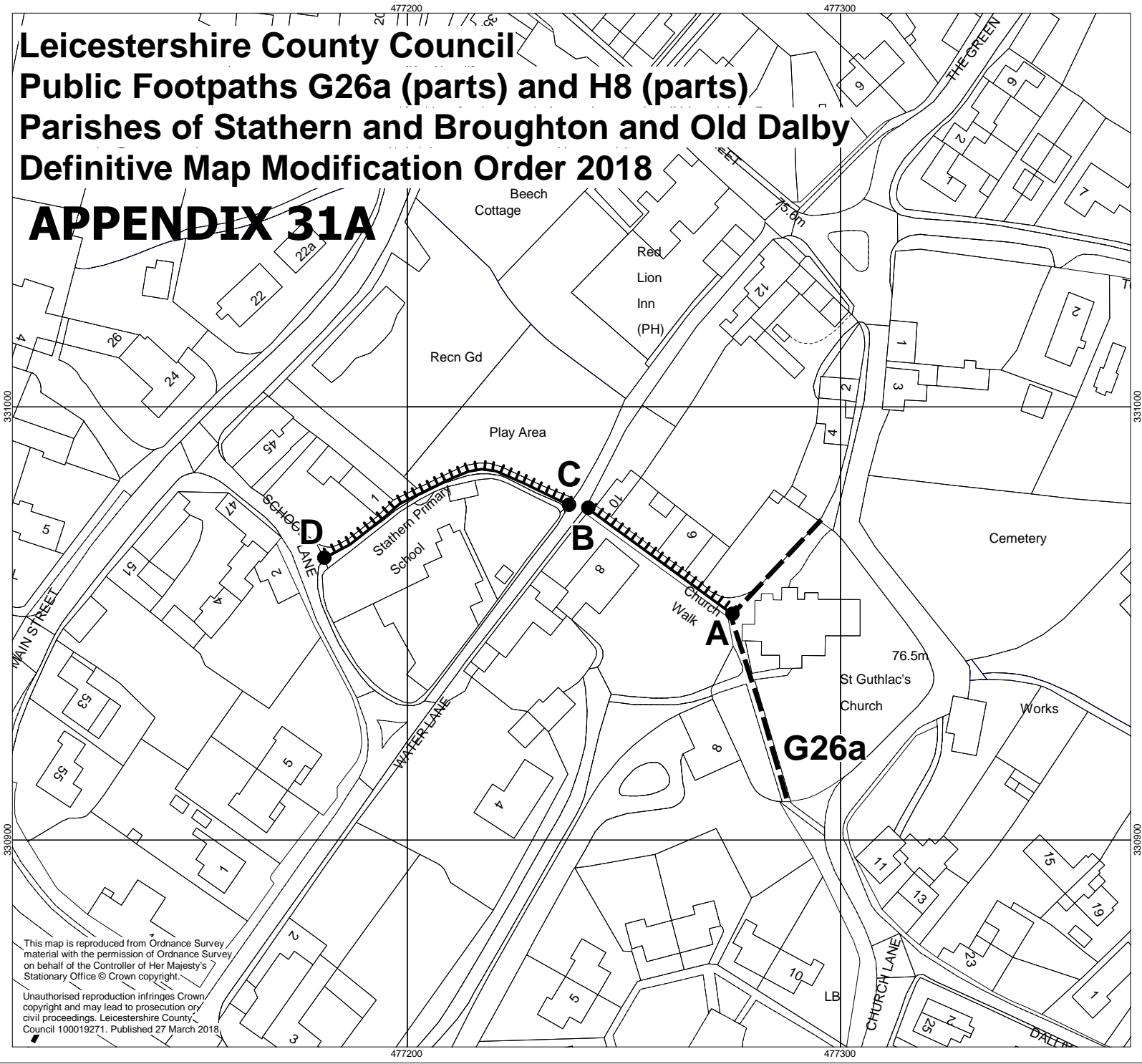
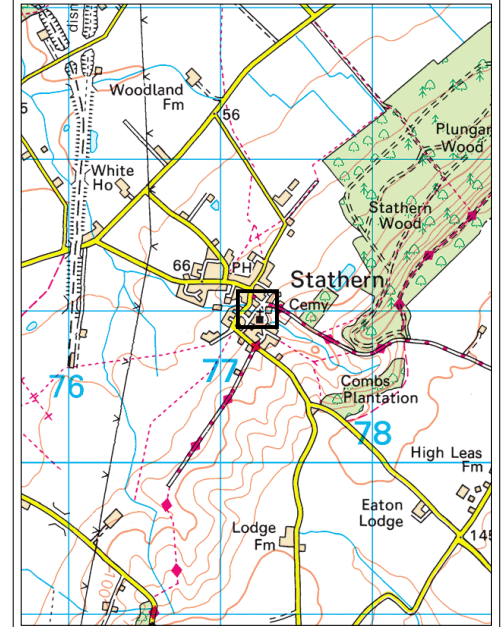


**Leicestershire County Council  
Public Footpaths G26a (parts) and H8 (parts)  
Parishes of Stathern and Broughton and Old Dalby  
Definitive Map Modification Order 2018**



**APPENDIX 31A**



**Location Plan**



**Key**

-  Footpaths to be added  
A - B and C - D
-  Footpaths unaffected

Environment & Transport Department,  
County Hall, Glenfield,  
Leicestershire LE3 8RJ  
email [footpaths@leics.gov.uk](mailto:footpaths@leics.gov.uk)  
Ann Carruthers, Director

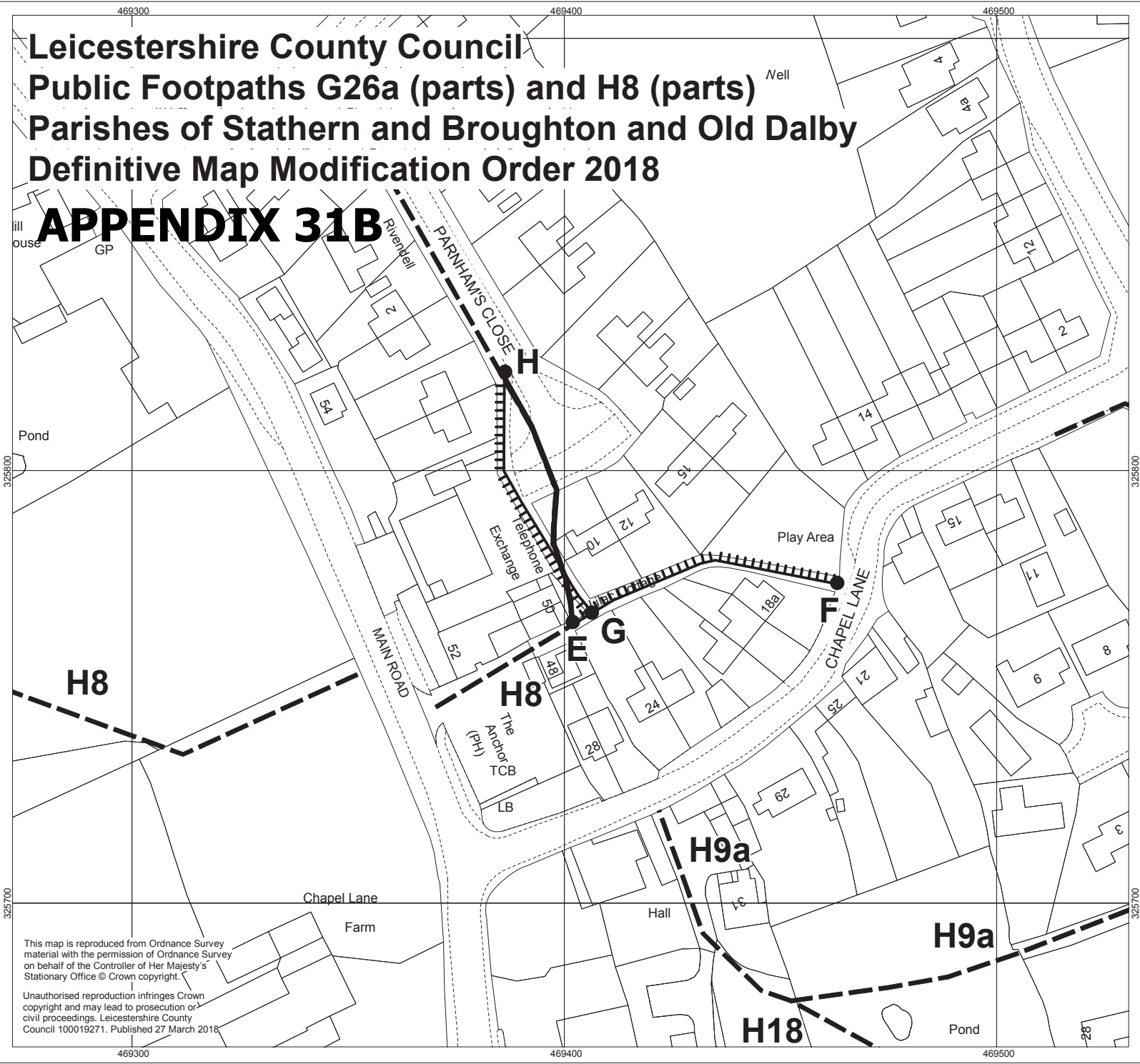


**Plan No.M994a**  
Scale 1:1250

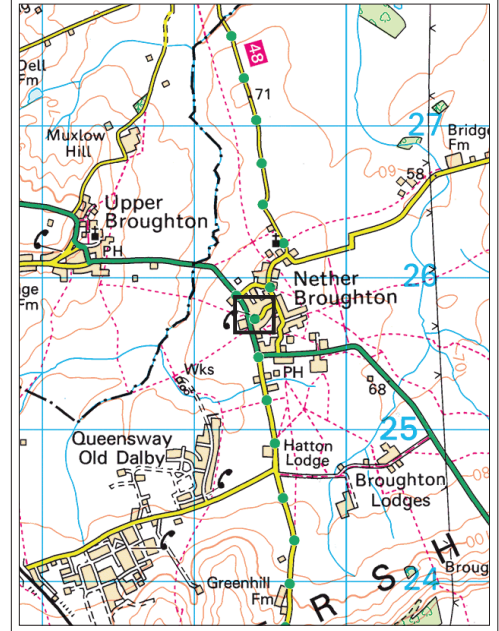
This map is reproduced from Ordnance Survey material with the permission of Ordnance Survey on behalf of the Controller of Her Majesty's Stationary Office © Crown copyright.  
Unauthorised reproduction infringes Crown copyright and may lead to prosecution or civil proceedings. Leicestershire County Council 100019271. Published 27 March 2018.

**Leicestershire County Council  
Public Footpaths G26a (parts) and H8 (parts)  
Parishes of Stathern and Broughton and Old Dalby  
Definitive Map Modification Order 2018**




**APPENDIX 31B**



**Location Plan**



**Key**

-  Footpaths to be added  
E - F and G - H
-  Footpath to be deleted  
E - H
-  Footpaths unaffected

Environment & Transport Department,  
County Hall, Glenfield,  
Leicestershire LE3 8RJ  
email [footpaths@leics.gov.uk](mailto:footpaths@leics.gov.uk)  
Ann Carruthers, Director



**Leicestershire  
County Council**

**Plan No.M994b**

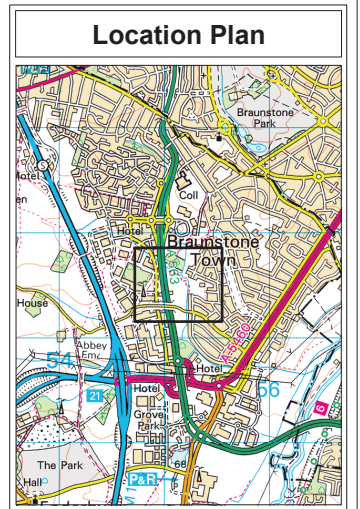
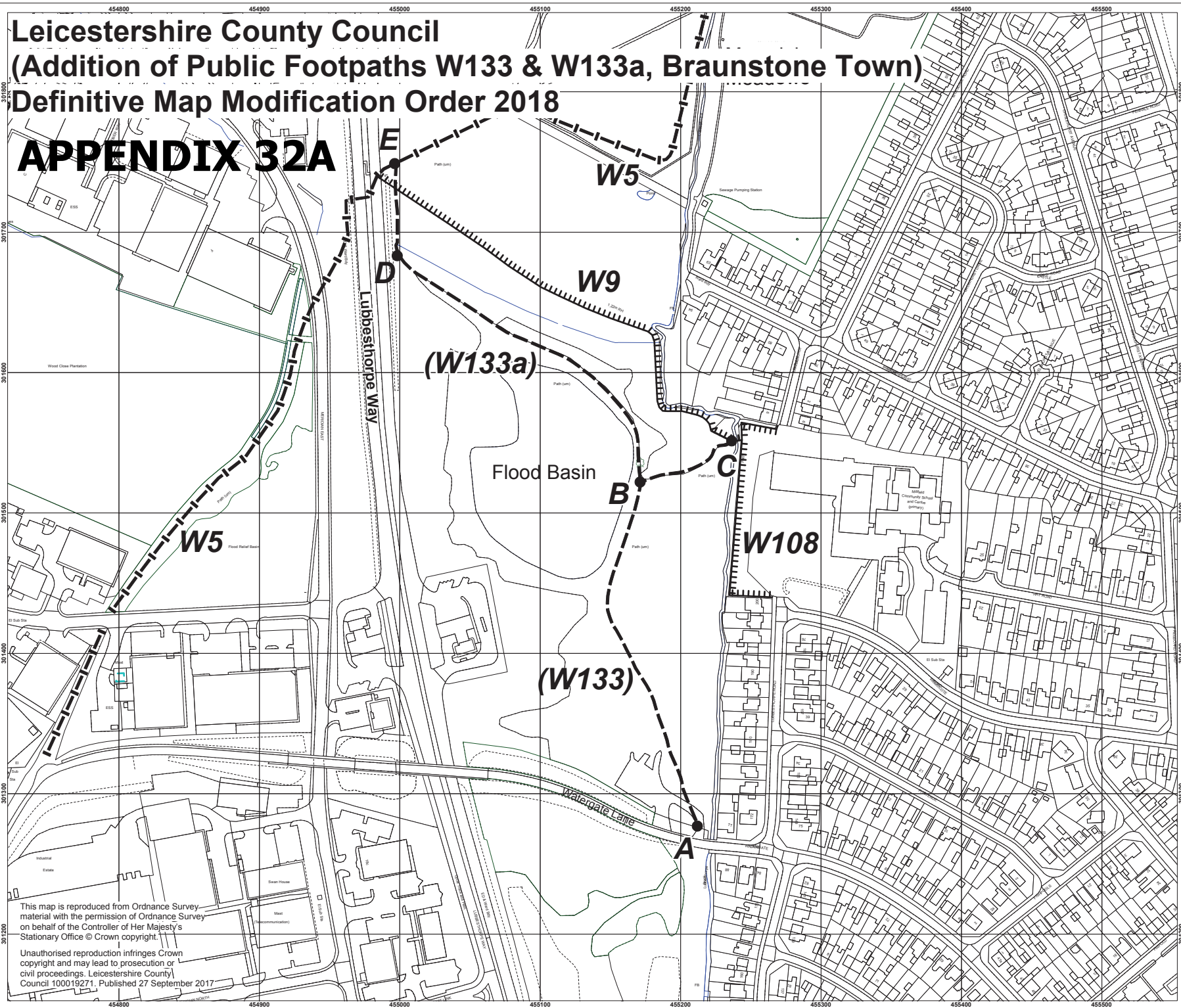
Scale 1:1250

This map is reproduced from Ordnance Survey material with the permission of Ordnance Survey on behalf of the Controller of Her Majesty's Stationary Office © Crown copyright.

Unauthorised reproduction infringes Crown copyright and may lead to prosecution or civil proceedings. Leicestershire County Council 100019271. Published 27 March 2018

**Leicestershire County Council**  
**(Addition of Public Footpaths W133 & W133a, Braunstone Town)**  
**Definitive Map Modification Order 2018**

**APPENDIX 32A**



- Key**
- Public Footpaths to be added  
 A-B-C (W133)  
 B-D-E (W133a)
  - Existing Footpaths
  - Existing Bridleways

56

This map is reproduced from Ordnance Survey material with the permission of Ordnance Survey on behalf of the Controller of Her Majesty's Stationary Office © Crown copyright.  
 Unauthorised reproduction infringes Crown copyright and may lead to prosecution or civil proceedings. Leicestershire County Council 100019271. Published 27 September 2017

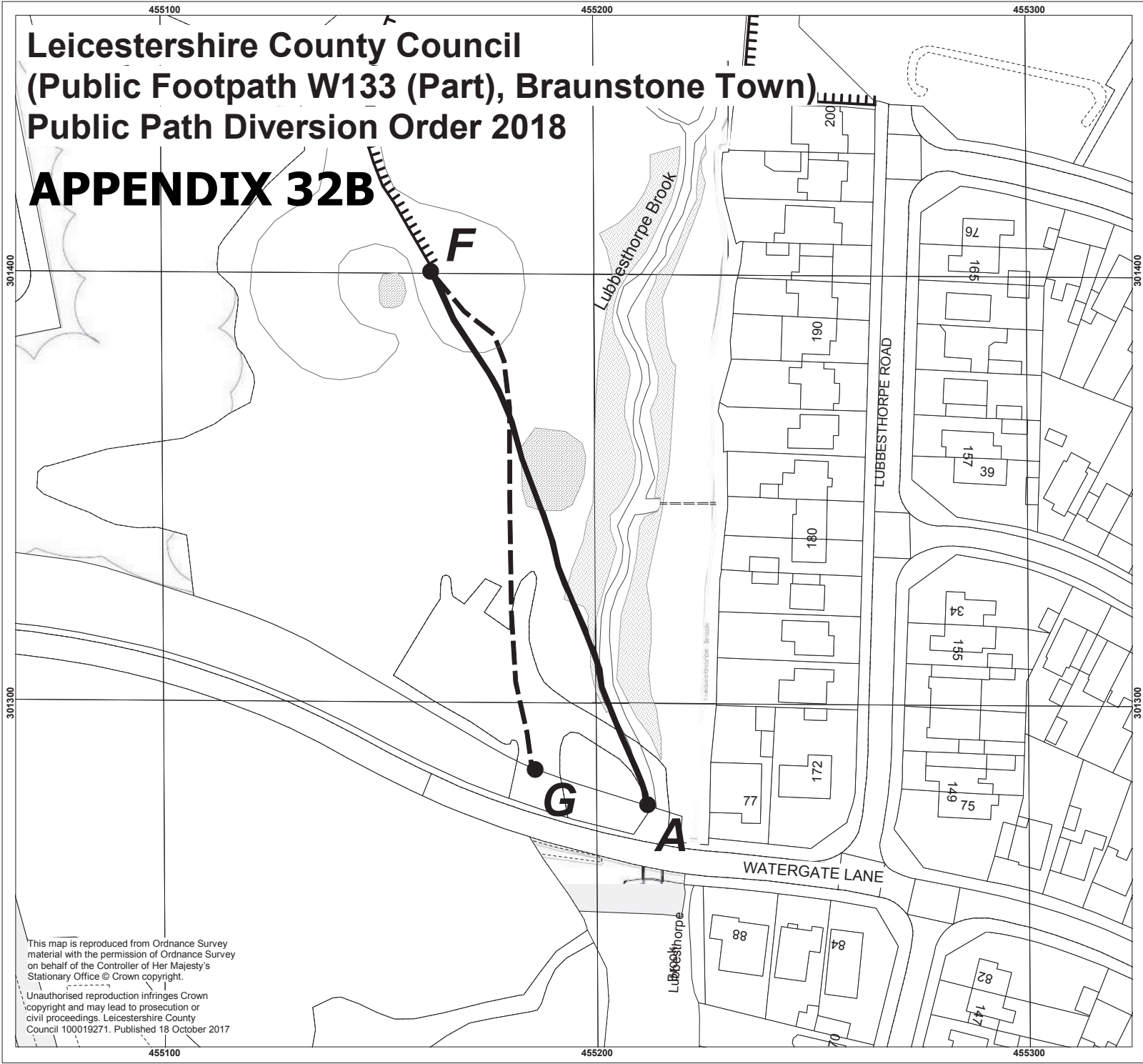
Environment & Transport Department,  
 County Hall, Glenfield,  
 Leicestershire LE3 8RJ  
 email [footpaths@leics.gov.uk](mailto:footpaths@leics.gov.uk)  
 Director Ann Carruthers



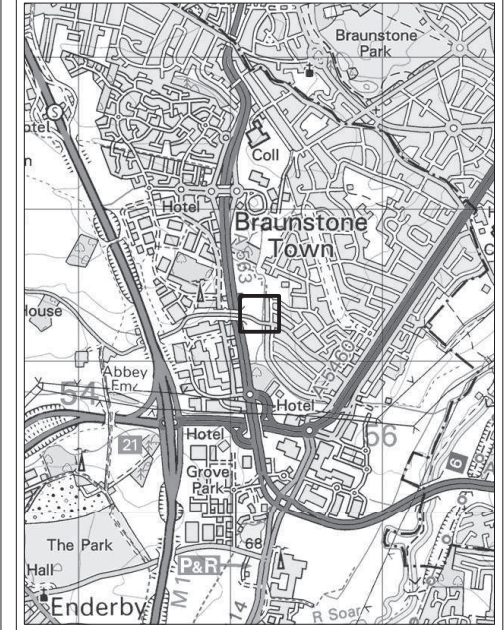
**Plan No.M1010**  
 Scale 1:2500

Leicestershire County Council  
 (Public Footpath W133 (Part), Braunstone Town)  
 Public Path Diversion Order 2018




**APPENDIX 32B**



**Location Plan**



**Key**

-  Footpath to be Diverted  
A - F
-  Alternative Footpath  
G - F
-  Footpaths unaffected

Environment & Transport Department,  
 County Hall, Glenfield,  
 Leicestershire LE3 8RJ  
 email [footpaths@leics.gov.uk](mailto:footpaths@leics.gov.uk)  
 Director Ann Carruthers



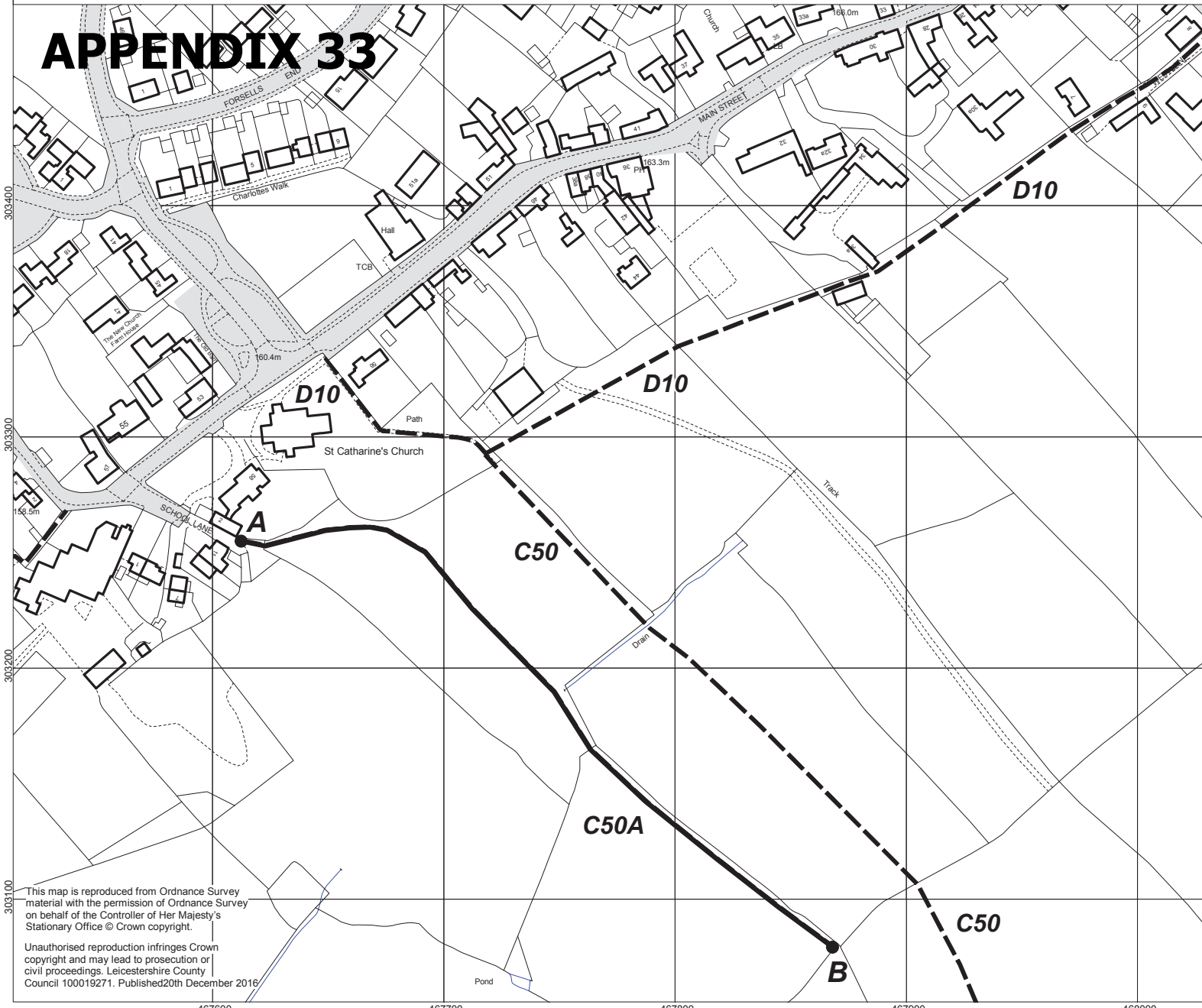
**Plan No.2480**

Scale 1:1250

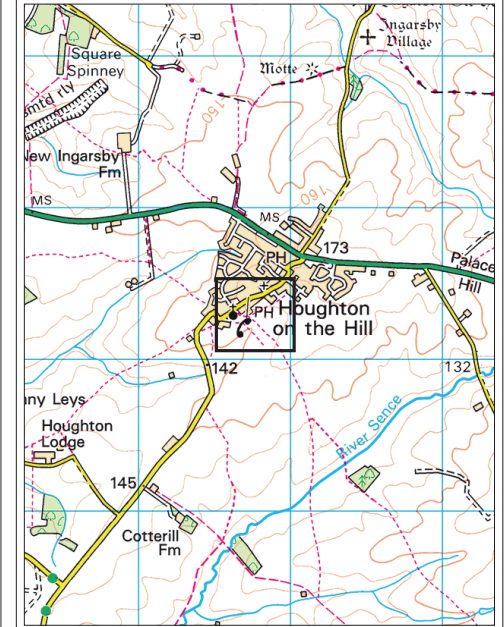
This map is reproduced from Ordnance Survey material with the permission of Ordnance Survey on behalf of the Controller of Her Majesty's Stationary Office © Crown copyright.  
 Unauthorised reproduction infringes Crown copyright and may lead to prosecution or civil proceedings. Leicestershire County Council 100019271. Published 18 October 2017

# Leicestershire County Council (Deletion of Footpath C50A, School Lane, Houghton on the Hill) Definitive Map Modification Order 2017




## APPENDIX 33



### Location Plan



### Key

-  Footpath to be deleted  
A - B
-  Footpaths unaffected
-  County Highway Extent

Environment & Transport Department,  
County Hall, Glenfield,  
Leicestershire LE3 8RJ  
email [footpaths@leics.gov.uk](mailto:footpaths@leics.gov.uk)  
Phil Crossland, Director



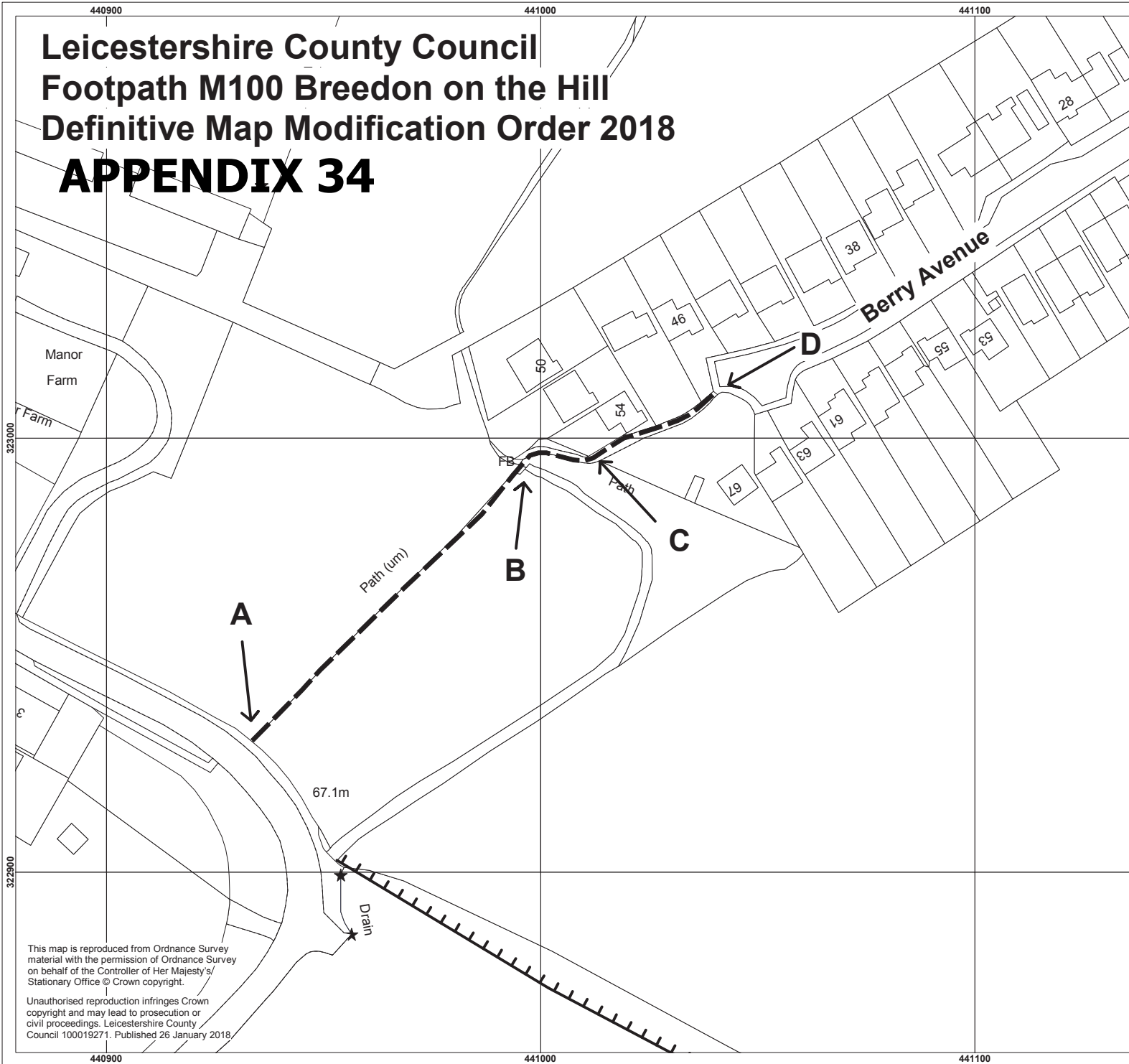
Plan No. M1021.

Scale 1:2500

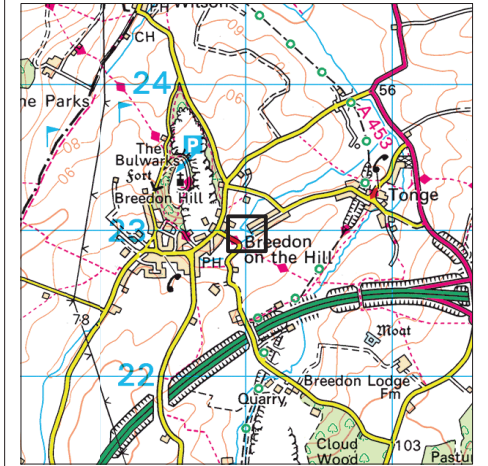
This map is reproduced from Ordnance Survey material with the permission of Ordnance Survey on behalf of the Controller of Her Majesty's Stationary Office © Crown copyright.  
Unauthorised reproduction infringes Crown copyright and may lead to prosecution or civil proceedings. Leicestershire County Council 100019271. Published 20th December 2016

Leicestershire County Council  
 Footpath M100 Breedon on the Hill  
 Definitive Map Modification Order 2018



**APPENDIX 34**



**Location Plan**



**Key**

-  Footpath M100 to be added A-B-C-D
-  Other footpaths

Environment & Transport Department,  
 County Hall, Glenfield,  
 Leicestershire LE3 8RJ  
 email [footpaths@leics.gov.uk](mailto:footpaths@leics.gov.uk)  
 Director Phil Crossland



**Plan No.M1129**

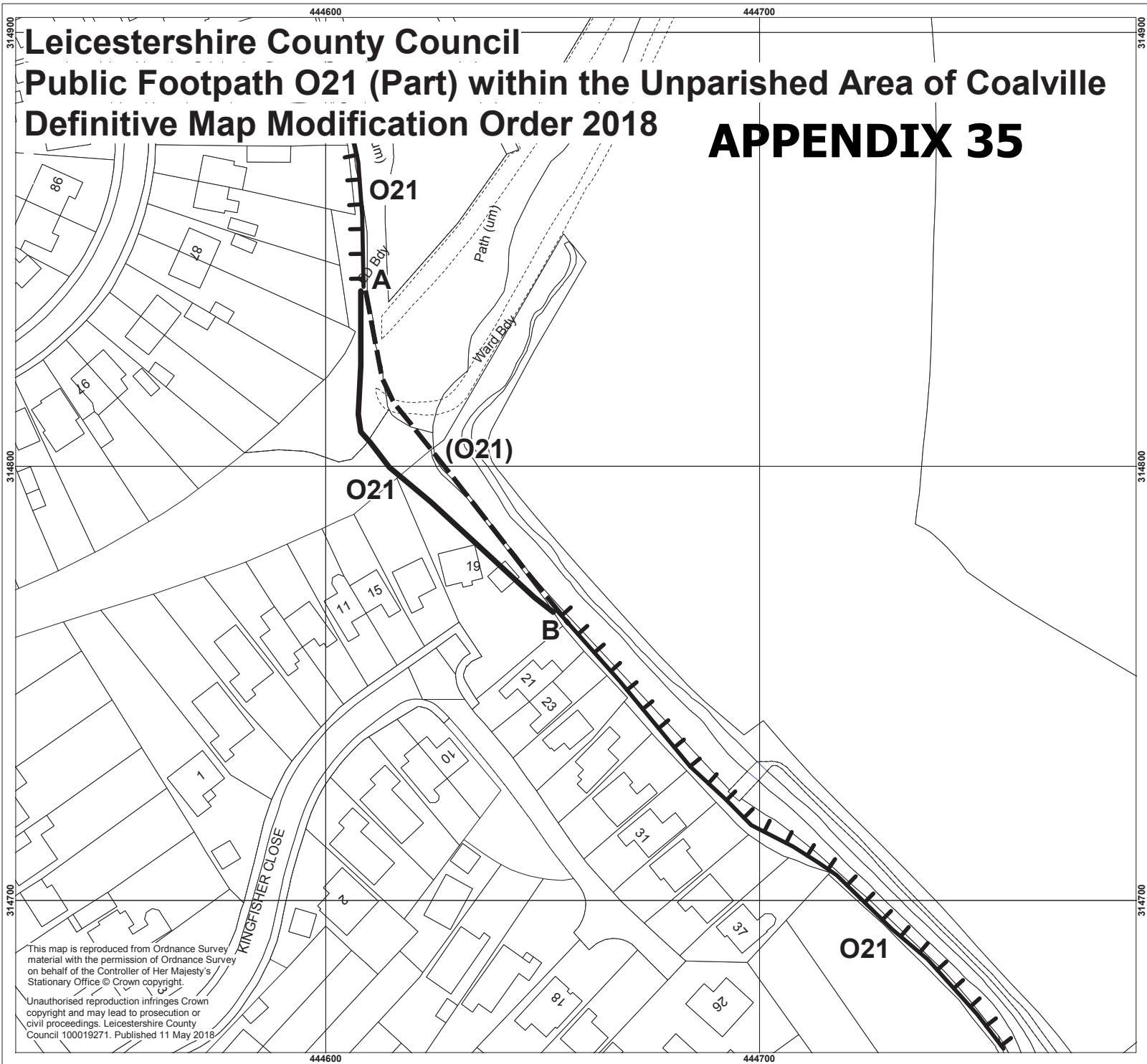
Scale 1:1250

This map is reproduced from Ordnance Survey material with the permission of Ordnance Survey on behalf of the Controller of Her Majesty's Stationary Office © Crown copyright.

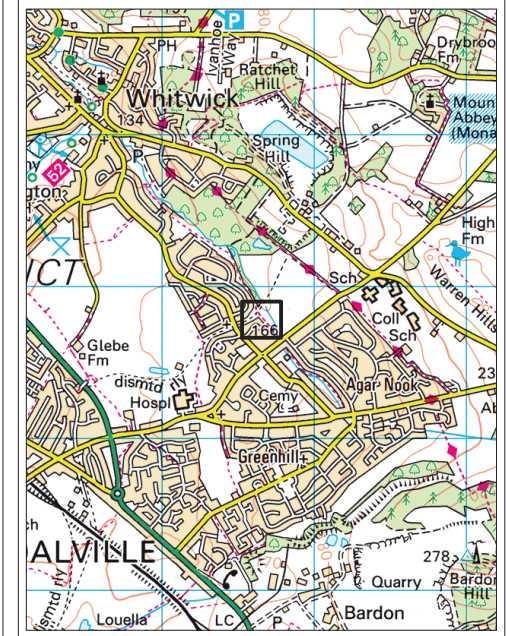
Unauthorised reproduction infringes Crown copyright and may lead to prosecution or civil proceedings. Leicestershire County Council 100019271. Published 26 January 2018

**Leicestershire County Council  
Public Footpath O21 (Part) within the Unparished Area of Coalville  
Definitive Map Modification Order 2018**

**APPENDIX 35**



**Location Plan**



**Key**

- Footpath to be Deleted (A-B)
- Footpath to be Added (A-B)
- Unaffected Public Footpaths

Environment & Transport Department,  
County Hall, Glenfield,  
Leicestershire LE3 8RJ  
email [footpaths@leics.gov.uk](mailto:footpaths@leics.gov.uk)  
Director Ann Carruthers



**Plan No.M1139**  
Scale 1:1250

This map is reproduced from Ordnance Survey material with the permission of Ordnance Survey on behalf of the Controller of Her Majesty's Stationary Office © Crown copyright.  
Unauthorised reproduction infringes Crown copyright and may lead to prosecution or civil proceedings. Leicestershire County Council 100019271. Published 11 May 2018.